




LLWYBRAU PENRHOSGARNEDD FOOTPATHS




1
SIAMBR CLADDU (OES EFYDD)
BRONZE AGE BURIAL MOUND
(AIL-GREAD / RECONSTRUCTION)



2
FFORDD PORTHMYN
DROVER'S ROAD
(17^{ed} GANRIF / 17th CENTURY)



3
BRAGDY FRICKER BREWERY
Sefydlwyd / Established 1812
Simdde yn weddill / Chimney survives



4
TAFARN 'BELL MOUNT' INN
AIL-GREAD / RECONSTRUCTION



LLWYBRAU CYHOEDDUS MEWN COCH
PUBLIC FOOTPATHS IN RED
CYNGOR PENTIR
Y CYNLLUN CERDDID A DARGANFOD
the WALK AND DISCOVER PROJECT

NSP ELLEN'S CHARITY NUMBER: 31163



5
FFORDD PENRHOS ROAD
1905



6
YSGOL Y FAENOL SCHOOL
tua / ca. 1910



7
TERAS 'SWYDDFA'R BOST' (1910)
POST OFFICE TERRACE (1910)
(CYLCHFAN YSBYTY GWYNEDD ROUNDABOUT)



8
EDWARDS BAKERY
A/AND CAPEL Y GRAIG